

## The status of an Ethiopian endemic plant *Vepris dainellii* (Pichi-Serm.) Kokwaro, in Arba Minch Natural Forest, Southern Ethiopia

Mulugeta Kebebew Robi

Dept. of Biology, College of Natural Sciences, Arba Minch University, PO Box 21, Arba Minch, Ethiopia

### Abstract

The study was conducted on the status of an Ethiopian endemic plant *Vepris dainellii*, in Arba Minch Natural forest, Southern Ethiopia, to determine the population status, population structure and regeneration status of the species. Systematic sampling method was used to collect data from 80 quadrats (20m x 20m) established along transects. Analysis on the structure of the species indicated that the species was under good regeneration status. Anthropogenic activities carried out in the area such as cattle overgrazing, cutting of species for fire wood, charcoal and house construction were the major threats to the species. Therefore, it is recommended that timely measures should be taken by all stakeholders to sustain utilization of the species of the study area.

**Keywords:** *Vepris dainellii*, population status, population structure, regeneration status

### 1. Introduction

Globally, forests are believed to contain more than 80% of terrestrial biodiversity (FAO 2012) and have consequently been the focus of particular conservation concern in recent years (Newton 2007a) <sup>[16]</sup>. In many areas, native forests are being subjected to intensive human disturbance, through activities such as cutting, burning and browsing by livestock. Such processes can result in forest clearance, degradation and fragmentation, and consequent loss of biodiversity (Newton 2007b; Newton *et al.* 2009) <sup>[16, 18]</sup>. The nature of forest communities depends on the ecological characteristics in sites, species diversity and regeneration status of species (Habibur *et al.*, 2011).

Natural forests in Ethiopia are declining rapidly due to their conversion to arable lands coupled with unwise and excessive utilization triggered by increasing population growth. This had and continues to have serious consequences on various ecosystems in Ethiopia (Kitessa Hundera, 2010) <sup>[11]</sup>. From the time immemorial people started exploiting the natural environment as the source of their livelihoods. Different wild plant species have been used as source of food, medicine, clothing, firewood, sources of different household utensils (Dereje and Desalegn, 2013) <sup>[4]</sup>. Wild plants continue to play a central role in the livelihood of large proportion of the world's population. This is particularly true in developing countries, where wild collected food and medicine have a long and uninterrupted history of use (Koduru *et al.*, 2007) <sup>[12]</sup>.

Nech Sar National Park is one of the important conservation sites in the country with diverse component of biological resources which are ecologically and economically important. Along with the fast population growth and the development of Arba Minch town there is a high demand for fuel wood and timber production by the urban dwellers and big institutions. For all these institutions the only source of heat and light energy for almost every household in Arba Minch town and for villagers who live near the forest is the Arba Minch forest. It is also used for construction of farm implements, fences, furniture and houses, serve as a source of food, feed and bee

fodder, and provide other environmental and social services to the community (Lemlem & Fasil, 2006; Aramde *et al.*, 2012) <sup>[13]</sup>. However, the ongoing consequences of deforestation, cattle grazing, human settlement and over fishing in the park have brought severe stresses and degradation of park ecosystems, positioning the sustainability of the park in question (Svitálek, 2008) <sup>[20]</sup>.

The Arba Minch Natural forest is the best component of Nech Sar National Park and is unique in its vegetation formation from which the miracle forty springs emanate. It included riverine forest, underground water forest, savannah bushland and tree dominated bushland. The PRA survey conducted in the Nech Sar National Park and the woody plant inventory of Arba Minch forest study revealed that there are about 32 tree and 23 shrub species in Arba Minch natural forest (Lemlem & Fasil, 2006) <sup>[13]</sup>. People use these tree and shrub species for several purposes, both for market and household consumption. Currently, this forest is under great threats from the surrounding community particularly from Arba Minch Town. With increasing human population, demand for fuel and other forest products is also progressively increasing (Mateos, 2003; Demeke *et al.*, 2007; Aramde *et al.*, 2012) <sup>[15, 3]</sup>. *Vepris dainellii* is among the gift of nature for the people live in and around the forest. It is used as firewood, timber, local construction, farm implements, handle for implements and food for human and wildlife. The major objective of this study was, therefore, to assess the population status, regeneration status and population structure of the plant in its natural habitat.

### 2. Methodology

#### 2.1 Description of the Study area

The Arba Minch Natural forest is the best component of Nech Sar National Park, is located in the eastern edge of Arba Minch town, at about 500 kms south of Addis Ababa. The Park lies within the floor of the Ethiopian Great Rift Valley and extends from 5°51'N to 6°50'N and from 37°32'E to 37°48'E with an elevation varying between 1,108-1,650

meters above sea level. It covers an area of 514 km<sup>2</sup> of which 85% is land and 15% is water (Israel and Mundanthra, 2016) and is unique in its vegetation formation. The study area comprised the riverine forest, underground water forest, savannah bushland and tree dominated bushland and it has an area of 60 km<sup>2</sup>. The temperature of the area ranges between

(17-30°C). Rainfall distribution is bimodal mostly occurring in March, April and May and between September and November. Annual rainfall averages around 900 mm. The wet season includes March, April, May, September, October and November and the dry season includes December, January and February.

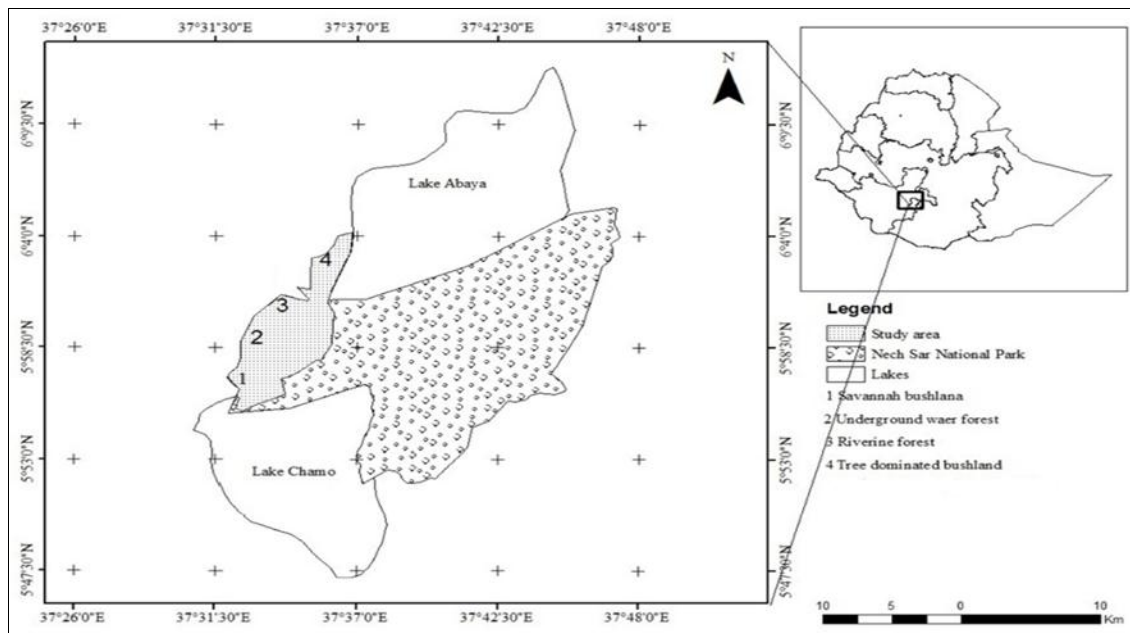


Fig 1: Map of the study area

**2.2 Rational for selecting species**

The rationale behind the selection of Ethiopian endemic plant *Vepris dainellii* was basis of their IUCN Red list status (Vivero *et al.*, 2005) and the danger of over collection due to high demand from the study area by local community (NNP annual report, 2015).

**2.3 Data Collection**

The data collection was conducted from October to December 2014. A total of 80 quadrats (20 m × 20 m) lying far apart at 100 m was used for plant data based on aspect of the vegetation. The plant species encountered in each quadrat was recorded. In each major plot, subplots (1 m<sup>2</sup>) were established at the center and corner for seedlings and saplings data. The plant with DBH ≥ 2.5 cm was recorded as mature plant. In each of these quadrats, the numbers of all seedlings that are less than 1 m in height were recorded. Individuals attaining 1 m and above with DBH less than 2.5 cm were considered as sapling and counted (Gemedo Dalle *et al.*, 2006).

**2.4 Data analysis**

Density, Diameter at Breast Height (DBH) and frequency were used for description of vegetation structure. Bar graphs were developed using the DBH versus density of individuals for four arbitrary diameter classes (1 ≤ 20 cm, 2 = 20.1–40 cm, 3 = 40.1– 60 cm, and 4 ≥ 60 cm) of the forest as well as the selected dominant species. The structural parameters were analyzed using the following formula:

1. Diameter at Breast Height (DBH) =  $(C/\pi)$ .
2. Density = (number of individuals of species A/area sampled).

3. Frequency = (number of plots in which species A occurs/total number of plots sampled).

Regeneration status of the forest was analyzed by comparing saplings and seedlings with the matured trees according to Dhaukhandi *et al.* (2008) and Tiwari *et al.* (2010); that is, the status was good regeneration, if seedlings > saplings > adults; the status was fair regeneration, if seedlings > or ≤ saplings ≤ adults; the status was poor regeneration, if the species survives only in sapling stage (saplings may be ≤ or ≥ adults); and if a species is present only in an adult form it is considered as not regenerating.

**3. Results and Discussion**

**3.1 Natural Distribution and Habitat**

*Vepris dainellii* from *Rutaceae* family is medium-sized, shade tolerant afro-montane tree species endemic to Ethiopia. It typically grows as an understory tree mixed with other small tree and shrub species in forests but sometimes seen growing at margin of afro-montane forest and open forest areas recently modified by humans (Dereje and Desalegn, 2013) [4]. The plant occurs in altitudinal range of 1050-2500m above sea level. It is distributed in Kefa, Ilubabor, Wellega, Bale, Shewa, Sidamo, Gamo Gofa and Gojam in Ethiopia, but not known elsewhere in the world (Gilbert, 1989). In this study *Vepris dainellii* was recorded in all study site. The field observation during data collection clearly confirmed that the species is widely distributed in the riverine forest, underground water forest but less distributed in savannah bushland and tree dominated bushland. The explanation behind the widely distribution of the species is an indication of well adaptation to the ecological condition in riverine forest and groundwater forest.

### 3.2 Vegetation Structure of the species

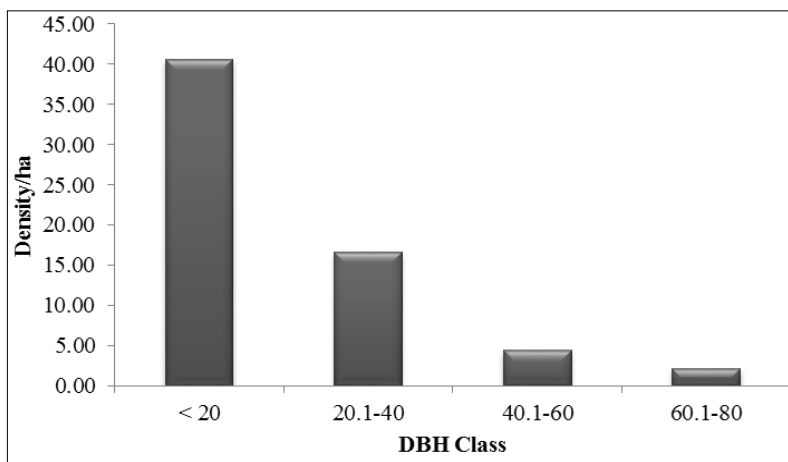
#### 3.2.1 Density and Diameter at Breast Height (DBH) of the species

The highest density (40.63/ha) of the species was observed for DBH class <20 and the lowest density (2.19/ha) of the species was observed in DBH class >60. The density of the species with DBH class as their contribution of the numbers of species were given in Table 1. The density of the species increases with decreasing number of individual species. So the general pattern of DBH class size distribution forms an inverted J-

shape (Figure 2) for the species. Inverted J shaped pattern shows high distribution of individuals of a species in the lower diameter classes and a gradual decrease towards the higher classes. In other words, it shows good reproduction and recruitment potential of the species. This and field observation during data collection clearly confirmed the occurrence of high disturbance in matured tree of the forest by cutting of trees for charcoal production, firewood, house construction, and fencing.

**Table 1:** DBH class and the density of the species in the forest.

DBH classes (cm)	Number of species	Density/ha	Percentage
< 20	130	40.63	63.73
20.1-40	53	16.56	25.98
40.1-60	14	4.38	6.86
60.1-80	7	2.19	3.43

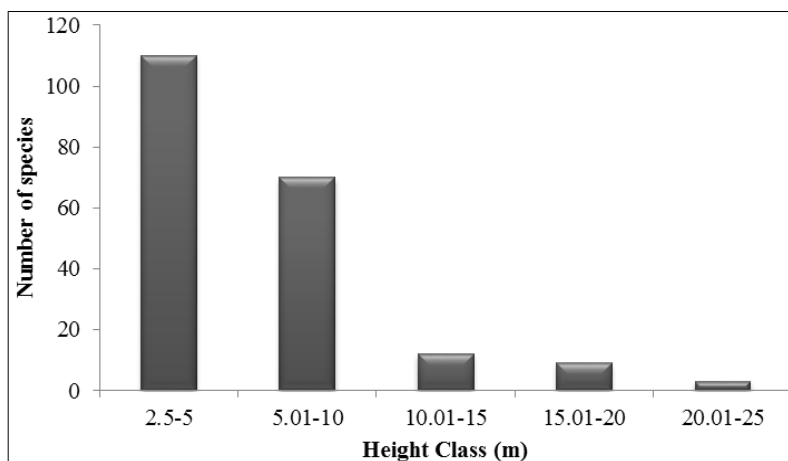


**Fig 2:** The DBH class distribution of the species: *Vepris dainellii*

#### 3.2.2 Height Class of the species

The species in study area were divided into five arbitrary height classes. The percentage of the species decrease with increase in height class (that is the highest percentage of the species was found in the height class 1, but, the least percentage of the species was found in height class 3). In other words, the numbers of individuals in height class decrease

with increase in height range. The general height class distribution pattern (Figure 3) indicates a normal distribution of the species and maximum values occurred in the first class and reduced gradually up to the third class. This pattern represents the dominance of small sized individuals in the forest which was the attribute of high rate of reproduction status and regeneration potential.



**Fig 3:** Height class distribution of the species: *Vepris dainellii*

#### 3.2.3 Regeneration Status of the species

The effective criteria for successful conservation and management of the forest resources are determining the

regeneration status of the forest on the basis of the composition, distribution and density of seedling and sapling (Teketay, 2005; Getachew, 2013). According to Dhaukhandi

*et al.* (2008), the density values of seedling and saplings are considered as regeneration potential of the species. The analysis of the species reveal that the individual density of seedling, sapling, and matured tree of the species were 82.50, 74.38, and 63.75 ha<sup>-1</sup> respectively. Density ha<sup>-1</sup> of the species showed that seedling > sapling > matured tree in Arba Minch natural forest. Based on the criteria of Dhaukhadi *et al.* (2008) and Tiwari *et al.* (2010) the species is categorized under the species with good regeneration. According to Chauhan *et al.*, (2008) the calculation of the ratio among the mature tree, sapling and seedling can provide information regarding the distribution of mature tree, sapling and seedling and the regeneration status of the species. In line with Chauhan *et al.*, (2008) the ration of seedling to sapling, seedling to mature tree and sapling to mature tree of the species was conducted and the result was 71: 64, 22: 17 and 7: 6 respectively. These reveal that the distribution of seedling density is greater than both sapling and mature tree (i.e.

density of seedling > density of sapling > density of mature tree) of the species. According to Dhaukhadi *et al.*, (2008), a given species had good regeneration if seedling is greater than sapling and mature tree/adult (seedling density > sapling density > mature tree/adults); fair regeneration if seedling > or ≤ sapling ≤ mature tree; poor regeneration if seedling < sapling ≥ or ≤ mature tree; and no regeneration if species are represented only by adult/mature trees. From the three conditions, the species fulfills the first condition and in general, it had good regeneration status. Depending upon the general pattern of frequency distribution, the regeneration of the species within the study area shows the presence of small density of mature species and gradually increases towards the highest density value of sapling and seedling and they formed inverted J-shaped distribution pattern (Figure 4). According to the study of Tesfaye *et al.* (2010) and Markos and Simon, (2015), plant species with such distribution pattern had good regeneration and recruitment potential.

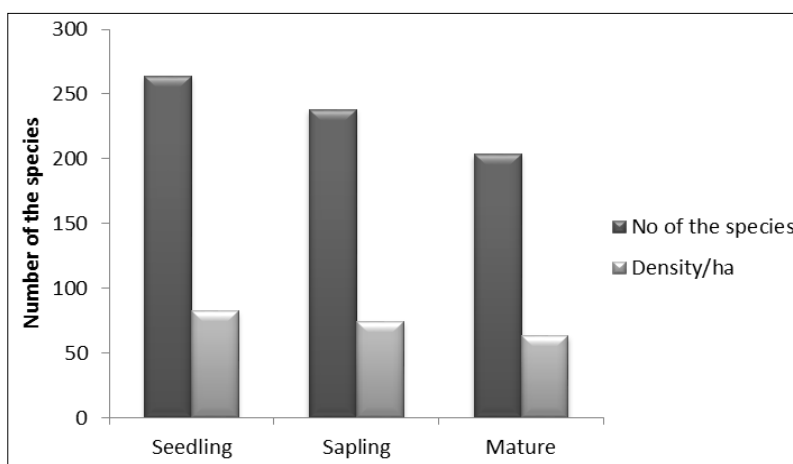


Fig 4: The species (*Vepris dainellii*) with their seedling, sapling and mature tree density/ha

### 3.3 Population Structure of the species

Analysis of population structures for each individual tree and shrub species could provide more realistic and specific information for conservation measures. Based on the assessment of diameter class distributions, the population structure patterns of the species recorded from Arba Minch Natural forest was given in Figure 5. The species exhibited reverse J-shaped distribution. Inverted J-shaped pattern shows high distribution of individuals of a species in the lower

diameter classes and a gradual decrease towards the higher classes. In other words, it shows good reproduction and recruitment potential of the species. Population structure of the species indicated the absence of individuals in DBH class 80.1 - 100. This and field observation during data collection clearly confirmed the occurrence of high disturbance in matured tree by cutting of trees for charcoal production, firewood, house construction, and timber.

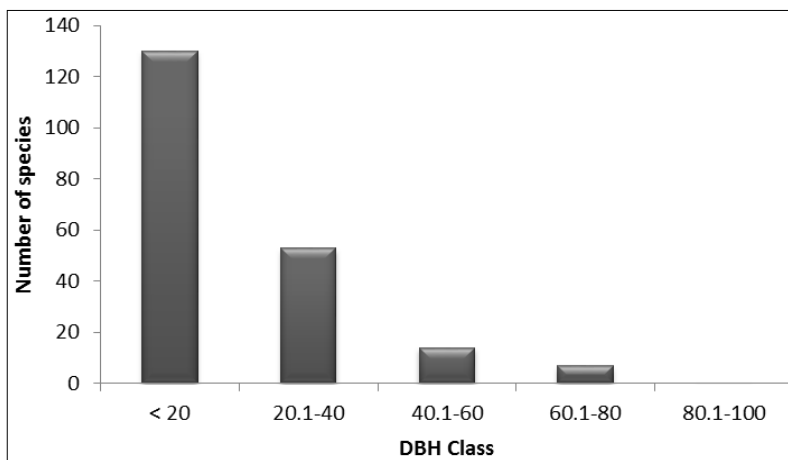


Fig 5: Population structure of the species: *Vepris dainellii*

#### 4. Conclusion

*Vepris dainellii* is the most locally useful endemic plant that needs attention for future research. Current over harvesting of the species influenced the population structure, population and regeneration status of this species. The large number of seedling and sapling and small number of mature population of the species is an indication of good regeneration and recruitment potential. If the unsustainable harvesting by local people continues, the capacity of the species to maintain its wild population will be significantly reduced. Therefore, management and conservation strategies are essential to be put in place to save the species.

#### 5. Further Research

Further research is undergoing to determine the conservation status of the species in Arba Minch natural forest, Nech Sar National Park.

#### 6. Acknowledgements

I acknowledge Ethiopian Wild Life Conservation Authority and Arba Minch University for their contribution during the study. I grateful to everyone who kindly shared their knowledge and time. I hope to have contributed to saving and spreading their valuable knowledge.

#### 7. References

1. Arame F, Bekele T, Tiwari GBG. Impact of human activities on ground water forests of Arba Minch: a case study from Ethiopia. *International Journal of Basic and Applied Sciences*. 2012; 1:54-60.
2. Chauhan D, Dhanal C, Singh B, Chauhan S, Todaria N, Khalid M. Regeneration and Tree Diversity in Natural and Planted Forests in a Terai -Bhabhar Forest in Katarniaghat Wildlife Sanctuary, India. *Tropical Ecology*. 2008; 49(1):53-67.
3. Demeke D, Afework B, Gurja B. Species composition, Distribution Relative Abundance and Habitat Association of Rodents in Arba-minch Forest and Farmlands, Ethiopia. *African Journal of Ecology*. 2007; 45(4):651-657.
4. Dereje D, Desalegn D. Abundance and use of *Vepris dainellii* (Pichi-Serm.) Kokwaro, an Ethiopian endemic plant, in Melokoza woreda, Southern Ethiopia. *Ethiopian Journal of Education. Science*. 2013; 8(2):1-10.
5. Dhaukhandi M, Dobhal A, Bhatt S, Kumar M. Community structure and regeneration potential of natural forest site in Gangotri, India, *Journal of Basic & Applied Sciences*. 2008; 4:49-52.
6. Dhaukhandi M, Dobhal A, Bhatt S, Kumar M. Community Structure and Regeneration Potential of Natural Forest Site in Gangotri, India. *Journal of Basic and Applied Sciences*. 2008; 4(1):49-52.
7. Food and Agriculture Organization of the United Nations [FAO]. State of the world's forests 2012. Rome: FAO, 2012.
8. Getachew D, Mulugeta L, Satishk UB. Plant Community Types, Vegetation Structure and Regeneration Status of Remnant Dry Afromontane Natural Forest Patch within Debrelibanos Mona stery, Ethiopia. *Open Science Repository Natural Resource and Conservation Gilbert MG*. (1989). Rutaceae. In: Hedberg, I., and Edwards, S. (eds), Pittosporaceae to Araliaceae. *Flora of Ethiopia*, Addis Ababa and Eritrea, Ethiopia, Uppsala, Sweden, 2013, 3.
9. Habibur Rahman, Abu Sayed Arfin Khan, Bishwajit Roy, Jannatul Fardusi. Assessment of natural regeneration status and diversity of tree species in the biodiversity conservation areas of Northeastern Bangladesh. *Journal of Forestry Research*. 2011; 22(4):551-559.
10. Israel PM, Mundantra B. The Effect of Habitat on Density, Feeding Behaviour and Activity of Heller's Vervet Monkey (*Chlorocebus pygerythrus arenarius*): A Case Study in Arba Minch Forest, Ethiopia. *International Journal of Natural Resource Ecology and Management*. 2016; 1(3):71-78.
11. Kiteessa Hundera. Status of Indigenous Tree Species Regeneration under Exotic Plantations in Belete Forest, South West Ethiopia. *Ethiopian Journal of Education and Science*. 2010; 5(2):19-28.
12. Koduru S, Grierson SD, Afolayam JA. Ethnobotanical information of medicinal plants used for treatment of cancer in the Eastern Cape Province, South Africa. *Current Science*. 2007, 92(7).
13. Lemlem A, Fasil D. Socio-economic survey of Arba Minch riverine forest and woodland. *Journal of the Drylands*. 2006; 1:194-205.
14. Marks K, Simon S. Floristic Composition, Vegetation Structure, and Regeneration Status of Woody Plant Species of Oda Forest of Humbo Carbon Project, Wolaita, Ethiopia. *Journal of Botany*. 2015; 1:1-9.
15. Mateos E. Inventory of woody species diversity in Arba Minch Forest. Technical Report No. 23. Institute of Biodiversity Conservation (BCR). Addis Ababa, Ethiopia. 2003, 30.
16. Newton AC, Cayuela L, Echeverria C, Armesto JJ, Del Castillo RF, Golicher D, *et al.* Toward integrated analysis of human impacts on forest biodiversity: lessons from Latin America. *Ecology and Society*. 2009; 14(2):2.
17. Newton AC. Forest ecology and conservation: a handbook of techniques. Oxford: Oxford University Press, 2007a.
18. Newton AC. Biodiversity loss and conservation in fragmented forest landscapes. The forests of montane Mexico and temperate South America. Wallingford: CABI, 2007b.
19. NNP Annual Report. NNP natural resource for tourism potential and problems associated with it and measures taken to alleviate the problems for the last 14 years October, 2008, Arba Minch. Amharic version, unpublished report, 2010.
20. Svitálek BJ. Use of GIS technologies in biodiversity conservation: Case study of vegetation and soil tping in Nechisar National Park, Ethiopia. MSc. thesis, Czech University of Life Sciences, Prague, 2008.
21. Teketay D. Seed and Regeneration Ecology in Dry Afromontane Forest of Ethiopia: Seed Production Population Structures. *Tropical Ecology*. 2005; 46(1):29-44.
22. Tesfaye G, Teketay D, Fetene M, Beck E. Regeneration of seven indigenous tree species in a dry Afromontane forest, southern Ethiopia. *Flora*. 2010; 205:135-143.
23. Tiwari GPK, Tadele K, Aramde F, Tiwari SC. Community structure and regeneration potential of shorearobusta forest in subtropical submontane zone of Garhwal Himalaya, India, *Nature and Science*. 2010; 8:70-74.
24. Vivero JL, Ensermu K, Sebsebe D. The Red List of Endemic Trees & Shrubs of Ethiopia and Eritrea. *Fauna & Flora International*, Cambridge, UK, 2005.